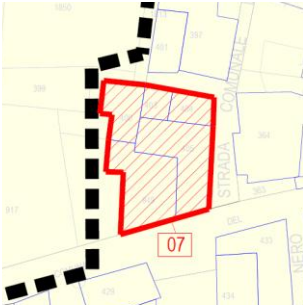
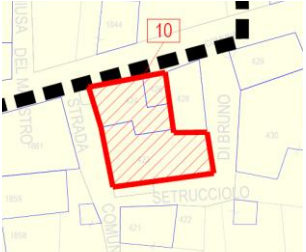
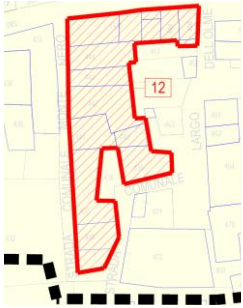
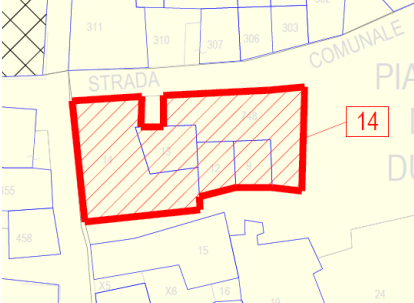
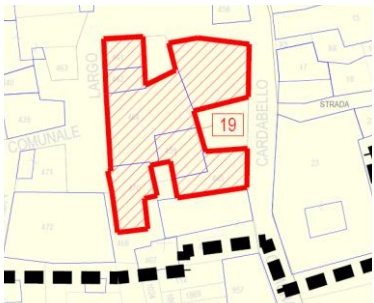
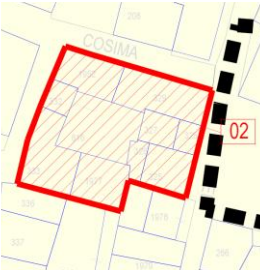
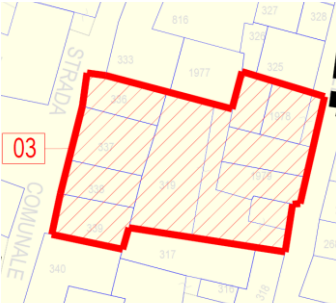
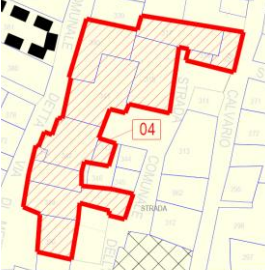

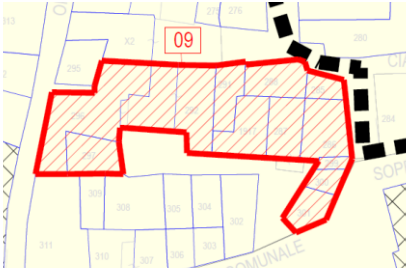
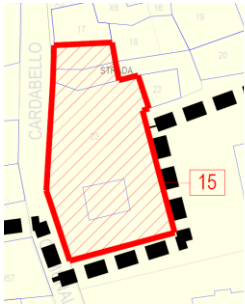
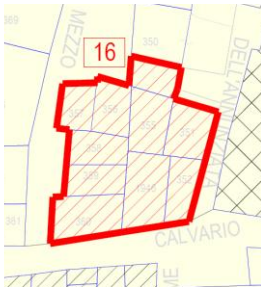


**ELENCO AGGREGATI APPROVATI
AUTORIZZAZIONE**

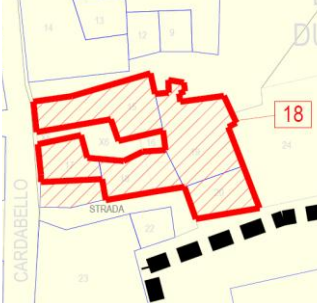

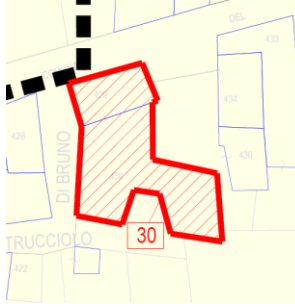
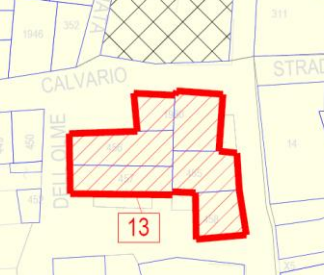
N.	UBICAZIONE	PROPONENTE/I	AUTORIZZAZIONE	PLANIMETRIA
07	Cardabello	CAPORALETTI Paolo	<p>DECRETO SINDACALE N. 37 DEL 25/07/2012</p>	
10	Cardabello	VISCANTI Fabrizio	<p>DECRETO SINDACALE N. 38 DEL 25/07/2012</p>	
12	Cardabello	BOCCI Giuseppe	<p>DECRETO SINDACALE N. 39 DEL 25/07/2012</p>	
14	Cardabello	BOCCI Giuseppe	<p>DECRETO SINDACALE N. 40 DEL 25/07/2012</p>	

N.	UBICAZIONE	PROPONENTE/I	ELENCO AGGREGATI APPROVATI AUTORIZZAZIONE	PLANIMETRIA
19	Cardabello		DECRETO SINDACALE N. 41 DEL 25/07/2012	
02	Cardabello		DECRETO SINDACALE N. 42 DEL 30/07/2012	
03	Cardabello		DECRETO SINDACALE N. 43 DEL 30/07/2012	
04	Cardabello		DECRETO SINDACALE N. 44 DEL 30/07/2012	

**ELENCO AGGREGATI APPROVATI
AUTORIZZAZIONE**

N.	UBICAZIONE	PROPONENTE/I	AUTORIZZAZIONE	PLANIMETRIA
08	Cardabello	CARDINALE Domenico	DECRETO SINDACALE N. 45 DEL 30/07/2012	
09	Cardabello		DECRETO SINDACALE N. 46 DEL 30/07/2012	
15	Cardabello	DI GIROLAMO Giorgio	DECRETO SINDACALE N. 47 DEL 30/07/2012	
16	Cardabello	CELANO Stefania	DECRETO SINDACALE N. 48 DEL 30/07/2012	

**ELENCO AGGREGATI APPROVATI
AUTORIZZAZIONE**

N.	UBICAZIONE	PROPONENTE/I	AUTORIZZAZIONE	PLANIMETRIA
18	Cardabello		DECRETO SINDACALE N. 49 DEL 30/07/2012	
31	Cardabello		DECRETO SINDACALE N. 50 DEL 30/07/2012	
30	Cardabello	IAROSSI Concetta	DECRETO SINDACALE N. 51 DEL 30/07/2012	
13	Cardabello	BOCCI Giuseppe	DECRETO SINDACALE N. 52 DEL 30/07/2012	

**ELENCO AGGREGATI APPROVATI
AUTORIZZAZIONE**

N.	UBICAZIONE	PROPONENTE/I	AUTORIZZAZIONE	PLANIMETRIA
20	Cardabello	CICCONE Franca	DECRETO SINDACALE N. 53 DEL 30/07/2012	 A cadastral planimetry map showing a red-outlined polygonal area with diagonal hatching. The area is labeled with a small red box containing the number '20'. The map includes street names 'SANTA' and 'STRADA' and various plot numbers.
23	Cardabello	CESARINI Maurizio	DECRETO SINDACALE N. 54 DEL 30/07/2012	 A cadastral planimetry map showing a red-outlined polygonal area with diagonal hatching. The area is labeled with a small red box containing the number '23'. The map includes street names 'COSIMA', 'UNALE', and '1870' and various plot numbers.